

- Notes
1. Outline design based on LIDAR data available. Confirmation of existing levels subject to completion of local topographical survey.
 2. All units are in metres unless specified.
 3. All earthworks slopes shown at 1 in 3. Earthworks profile may be reduced subject to ground conditions. See Note 1.
 4. Indicative road markings are shown. Lane allocation and road marking layout to be developed at a later date.
 5. Redundant areas of former carriageway to be broken out

Key to symbols

- Top of Embankment
- Bottom of Embankment
- New Carriageway
- Redundant Carriageway

Reference drawings

P1	26-04-17	PA	For Information	SH	MB
Rev	Date	Drawn	Description	Ch'k'd	App'd

M M
MOTT MACDONALD

Spring Bank House
33 Stamford Street
Altrincham
Cheshire, WA14 1ES

T +44 (0)161 926 4000
F +44 (0)161 926 4100
W mottmac.com

Client
**Halton Borough Council
Policy, Planning and
Transportation Department
Municipal Building, Widnes
WA8 7FQ**

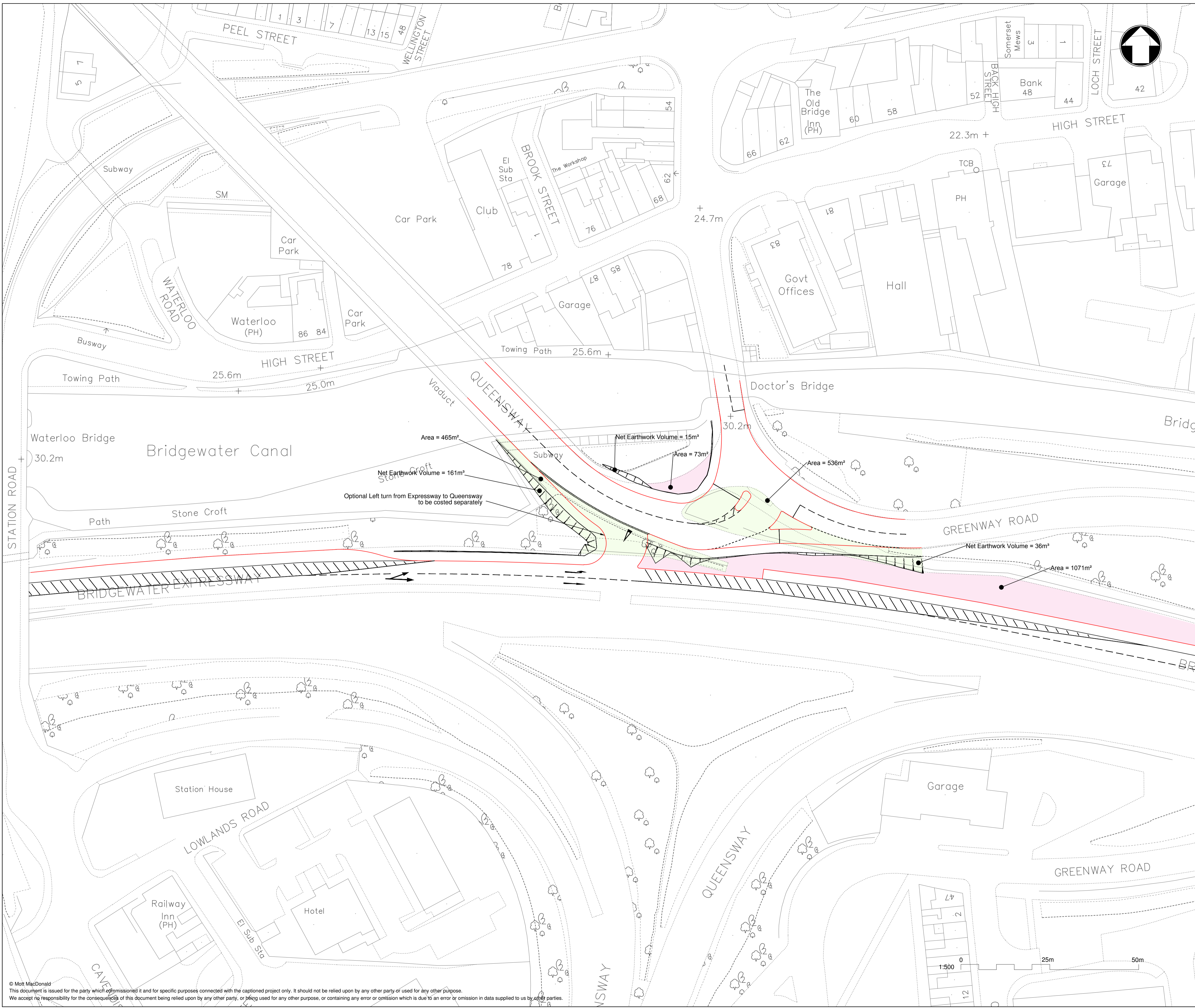
Title
**Silver Jubilee Bridge
Runcorn De-Linking Advanced Works
General Arrangement
Sketch 1 of 2**

Designed	P Allotey	PA	Eng check	P Whittaker	PW
Drawn	P Allotey	PA	Coordination	I Towler	IT
Dwg check	S Horsfall	SH	Approved	M Basting	MB
Scale at A1	Status	Rev	Security		
1:500	PRE	P1	STD		

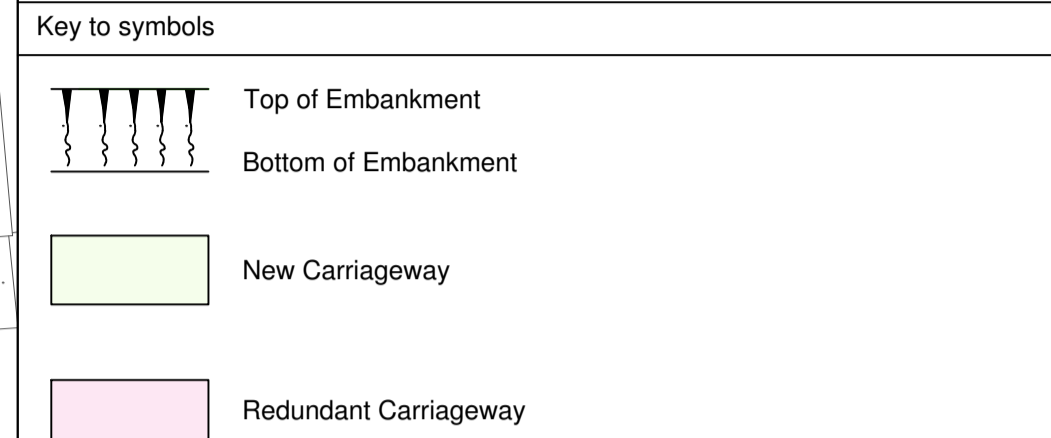
Drawing Number
MMD-384250-C-SK-00-ZZ-0001

© Mott MacDonald
This document is issued for the party which commissioned it and for specific purposes connected with the captioned project only. It should not be relied upon by any other party or used for any other purpose.
We accept no responsibility for the consequences of this document being relied upon by any other party, or being used for any other purpose, or containing any error or omission which is due to an error or omission in data supplied to us by other parties.

\\mottmac\project\Manchester\Northwest\Projects (Even)\384250 SJB Runcorn De-Link\Drawings\MMD-384250-C-SK-00-ZZ-0001.dwg Jun 16, 2017 - 3:21PM wh3637



- Notes
1. Outline design based on LIDAR data available. Confirmation of existing levels subject to completion of local topographical survey.
 2. All units are in metres unless specified.
 3. All earthworks slopes shown at 1 in 3. Earthworks profile may be reduced subject to ground conditions. See Note 1.
 4. Indicative road markings are shown. Lane allocation and road marking layout to be developed at a later date.



Reference drawings

P1	26-04-17	PA	For Information	SH	MB
Rev	Date	Drawn	Description	Ch'k'd	App'd

MOTT MACDONALD

Spring Bank House
33 Stamford Street
Altrincham
Cheshire, WA14 1ES

T +44 (0)161 926 4000
F +44 (0)161 926 4100
W mottmac.com

Client

Halton Borough Council
Policy, Planning and
Transportation Department
Municipal Building, Widnes
WA8 7FQ

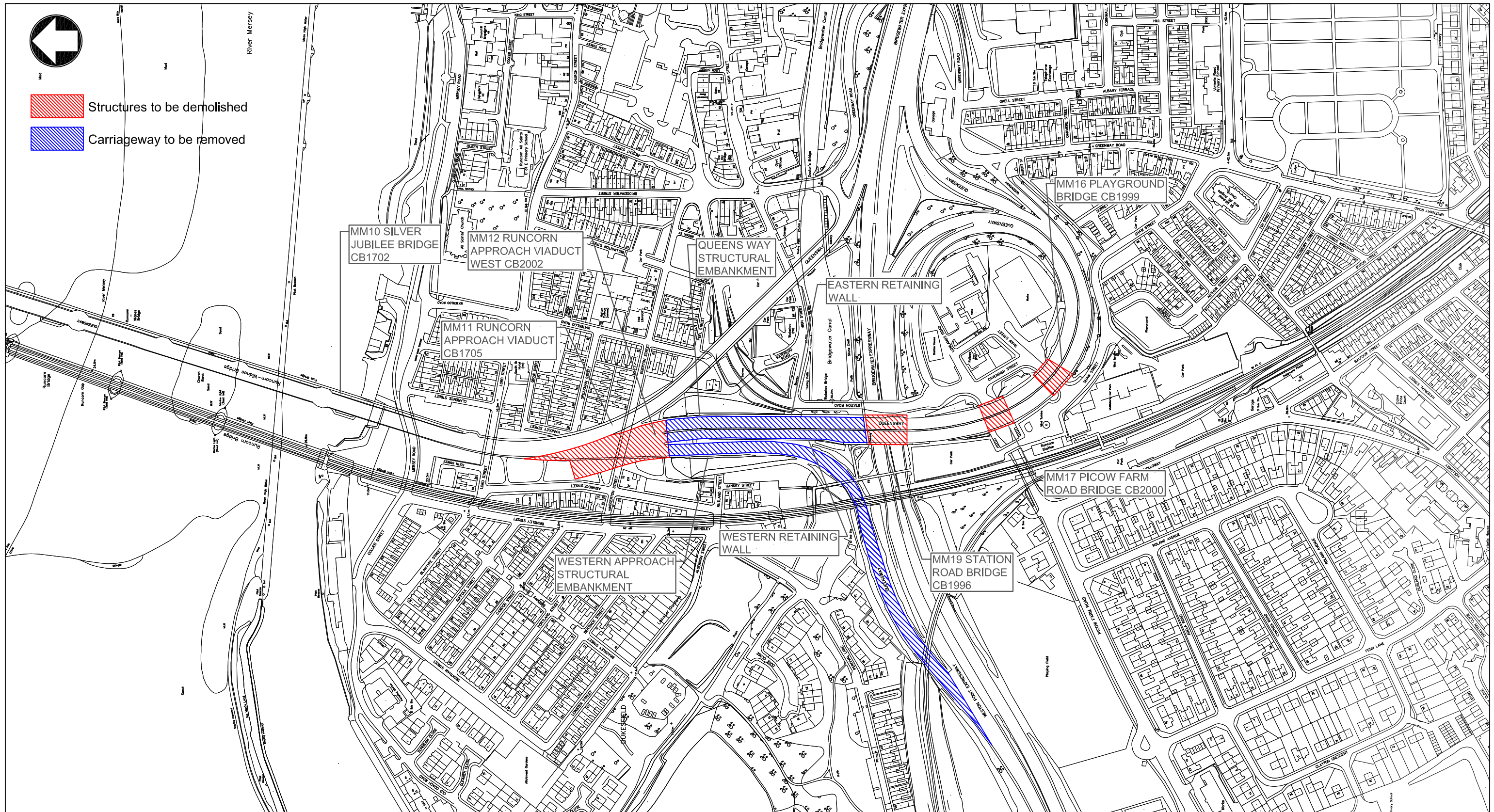
Title

Silver Jubilee Bridge
Runcorn De-Linking Advanced Works
General Arrangement
Sketch 2 of 2

Designed	P Allotey	PA	Eng check	P Whittaker	PW
Drawn	P Allotey	PA	Coordination	I Towler	IT
Dwg check	S Horfall	SH	Approved	M Basting	MB
Scale at A1	Status	Rev	Security		
1:500	PRE	P1	STD		
Drawing Number					
MMD-384250-C-SK-00-ZZ-0002					

© Mott MacDonald
This document is issued for the party which commissioned it and for specific purposes connected with the captioned project only. It should not be relied upon by any other party or used for any other purpose.
We accept no responsibility for the consequences of this document being relied upon by any other party, or being used for any other purpose, or containing any error or omission which is due to an error or omission in data supplied to us by other parties.

\\mottmac\project\Manchester\Northwest\Projects (Even)\384250 SJB Runcorn De-Link\Drawings\MMD-384250-C-SK-00-ZZ-0002.dwg Jun 16, 2017 - 3:22PM wh3637



© Mott MacDonald
 This document is issued for the party which commissioned it and for specific purposes connected with the captioned project only. It should not be relied upon by any other party or used for any other purpose.
 We accept no responsibility for the consequences of this document being relied upon by any other party, or being used for any other purpose, or containing any error or omission which is due to an error or omission in data supplied to us by other parties.

	Spring Bank House 33 Stamford Street Altrincham Cheshire, WA14 1ES T +44 (0)161 926 4000 F +44 (0)161 926 4100 W mottmac.com	Client Halton Borough Council Policy, Planning and Transportation Department Municipal Building, Widnes WA8 7FQ	Rev	Date	Drawn	Description	Ch'k'd	App'd	Title	Drawn	T Wilkinson	04/05/17		
			P01	13-04-17	TW	Preliminary Issue	DM	IT	Silver Jubilee Bridge Runcorn De-Linking Advanced Works Demolition Plan	Checked	D Miller	04/05/17		
										Approved	I Towler	04/05/17		
			Location Plan - Sheet 1 of 1									Scale at A3 1:300		
			Drawing Number MMD-384250-C-SK-00-ZZ-0003									Security STD	Status PRE	Rev P01